


- NOTES:**
- 1 FIGURED DIMENSIONS ONLY TO BE TAKEN FROM THIS DRAWING.
  - 2 ALL DRAWINGS TO BE CHECKED BY THE CONTRACTOR ON SITE.
  - 3 ENGINEER TO BE INFORMED OF ANY DISCREPANCIES BEFORE ANY WORK COMMENCES.
  - 4 THIS DRAWING TO BE READ IN CONJUNCTION WITH ALL OTHER RELEVANT DRAWINGS AND SPECIFICATIONS.
  - 5 FINAL LEVELS MAY VARY DEPENDING ON LOCAL GROUND CONDITIONS

- Legend**
- Planning Application Boundary
  - WC1 Watercourse Crossing
  - 110kV Grid Route
  - Proposed Joint Bay Locations
  - Existing Major Watercourse




 **Tailte Éireann**  
© Tailte Éireann - Surveying Includes National Mapping Reproduced Under Copyright to Tailte Éireann. Licence Number CYAL50512615 OS Sheets: 1864,1865,1923,1924, 1925,1979,1979-D,1980,1981,1982, 2038-B,2039,2040,2041

rev	date	modifications	D	C	A

Client				
Carragin Power LTD				
Project				
Carrigeen Renewable Energy Development, Co.Roscommon.				
Stage				
Planning				
Title				
Site Layout Plan Sheet 14 of 30				
Scales				
1:2,500 @ A1				
Surveyed	Drawn	Checked	Approved	Date
A.G	J.D	C.G		Mar 2026



© COPYRIGHT OF JENNINGS O'DONOVAN AND PARTNERS LIMITED  
 FINISKLIN Tel (+353) 719 161 416  
 SLIGO Email. info@jodireland.com  
 IRELAND www.jodireland.com

 @JOD\_Sligo  Jennings O'Donovan & Partners  Jennings O'Donovan

Job Ref. Drawing No.	Revision
6575 6575-JOD-CGWF-XX-DR-C-0214	-

